

Norfolk Vanguard Offshore Wind Farm

Copies of Newspaper

Notices

Applicant: Norfolk Vanguard Limited
Document Reference: 1.3
Pursuant to APFP Regulation: 5(2)(q)

Date: June 2018
Revision: Version 1
Author: Built Environment Communications Group

Photo: Kentish Flats Offshore Wind Farm

Document Reference: 1.3

June 2018

For and on behalf of Norfolk Vanguard Limited

Approved by: Catrin Ellis Jones

Signed:

A solid black rectangular box used to redact the signature of Catrin Ellis Jones.

Date: 07/06/2018

TABLE OF CONTENTS

1.	INTRODUCTION.....	1
1.1	Purpose of this document.....	1
1.2	Structure of this document.....	1
2.	BACKGROUND TO THE NEWSPAPER NOTICES	2
2.1	Section 48	2
2.2	Section 47	2
2.3	Summary table.....	2
3.	COPIES OF NEWSPAPER NOTICES	4
3.1	Section 48	4
3.2	Notice of Deposit for SoCC.....	15

1. INTRODUCTION

1.1 Purpose of this document

- 1.1.1 This document relates to an application made by Norfolk Vanguard Limited (the **Applicant**) to the Planning Inspectorate under Section 37 of the Planning Act 2008 (the **Application**).
- 1.1.2 This document contains copies of the newspaper notices that publicised the proposed Application in accordance with the Planning Act 2008. It also provides copies of the notice of deposit for the Statement of Community Consultation (**SoCC**).
- 1.1.3 Chapter 19.3 of the Consultation Report (Document 5.1) provides details on the SoCC. Chapter 20 of the Consultation Report provides details on the Section 48 consultation process.

1.2 Structure of this document

- 1.2.1 This document comprises 3 sections as described below:
 - (a) Section 1 – Introduction
 - (b) Section 2 – Background to the Newspaper Notices
 - (c) Section 3 – Copies of the Newspaper Notices.

2. BACKGROUND TO THE NEWSPAPER NOTICES

2.1 Section 48

- 2.1.1 Section 48 of the Planning Act 2008 requires the Applicant to publicise the proposed Application in the prescribed manner. Regulation 4 of the Infrastructure Planning (Applications: Prescribed Plans and Procedures) Regulations 2009 (**APFP Regulations**) sets out this prescribed manner.
- 2.1.2 In accordance with Regulation 4(2) of the APFP Regulations, the Applicant must publish a notice of the proposed Application (the **Section 48 Notice**). Due to the location of the Project, the required publications were as follows:
- (a) For at least two successive weeks in one or more local newspapers (being the Eastern Daily Press) circulating in the vicinity in which the proposed development would be situated.
 - (b) Once in a national newspaper
 - (c) Once in the London Gazette
 - (d) Once in Lloyd's List
 - (e) Once in an appropriate fishing trade journal
- 2.1.3 The notice contained certain information as prescribed in Regulation 4(3) of the APFP Regulations.

2.2 Section 47

- 2.2.1 Section 47 of the Planning Act 2008 requires the Applicant to prepare a statement setting out how the Applicant proposes to consult people living in the vicinity of the Project about the proposed Application, and then to publish this statement. This statement is known as the Statement of Community Consultation (SoCC).
- 2.2.2 Section 47(6) of the Planning Act 2008 requires the Applicant to publish in a newspaper circulating in the vicinity of the land a notice stating where and when the SoCC can be inspected. The SoCC included these details.
- 2.2.3 In accordance with section 47 of the Planning Act, a notice was published in the public notice section of a national newspaper and in a local newspaper for two consecutive weeks. The Applicant published the notice in The Times nationally and in the Eastern Daily Press locally.
- 2.2.4 The Applicant ran the Section 48 consultation during the same period as Sections 42 and 47 for a period of 4 weeks and 6 days from 7th November 2017 to 11th December 2017.

2.3 Summary table

- 2.3.1 Below is a summary table confirming the publication dates for both sets of notices. Copies of the Section 48 and the SoCC Notices, as published, are provided in Section 3 of this document.

Date	Publication	Type
30/10/2017	Lloyds List	Online
30/10/2017	Eastern Daily Press (local newspaper first publication)	Print
30/10/2017	The Times	Print

Date	Publication	Type
31/10/2017	The London Gazette	Print
02/11/2017	Fishing News	Print
06/11/2017	Eastern Daily Press (local newspaper second publication)	Print

3. COPIES OF NEWSPAPER NOTICES

3.1 Section 48

Publication of the Section 48 notice on Lloyds List – 30/10/2017

Publication of the Section 48 notice on 28 July 2017

Not a subscriber? Call us on: +44 (0) 20 3377 3792 or email subscription.enquiry@lloydslist.com

Having Problems? Get in Touch

[Register](#) [Sign In](#)

Lloyd's List
Maritime Intelligence | Informa

Search the site

Development Consent Order for Norfolk Vanguard Offshore Wind Farm

Development Consent Order for Norfolk Vanguard Offshore Wind Farm

Published: 30 October 2017

Section 48 Planning Act 2008

Regulation 4 of the Infrastructure Planning (Applications: Prescribed Forms and Procedure) Regulations 2009 (as amended)

Development Consent Order for Norfolk Vanguard Offshore Wind Farm

Notice Publicising a Proposed Application for a Development Consent Order (DCO)

Notice is hereby given that Norfolk Vanguard Ltd. (the "Applicant") of First Floor, 1 Tudor Street, London, EC4Y 0AH proposes to apply to the Secretary of State under section 37 of The Planning Act 2008 for the above-mentioned development consent order (the "Application").

The Application relates to the construction and operation of an offshore wind generating station within the East Anglia Zone of the North Sea (the "Project"), which is 47km from the coast of Norfolk at its closest point to land and would cover a total area of up to 592km².

The proposed DCO would, amongst other things, authorise offshore components including:

Between 90-257 wind turbine generators ("WTGs"), each with a capacity of between 7- 20MW, a maximum turbine hub height of 198.5m, a maximum rotor diameter of 305m and a maximum tip height of 350;

Offshore Substation Platforms ("OSPs") – up to three OSPs, which may employ either high voltage alternating current ("HVAC") or high voltage direct current ("HVDC") technology (see below);

Offshore Accommodation Platforms ("OAPs") or Offshore Accommodation Vessels ("OAV");

Foundations for the WTGs and OSPs – either, or a combination of, monopile, jackets on pin piles, jackets on suction caissons, gravity base structure or floating foundations;

Up to 514km array 66kV cables;

Up to 640 km offshore export cables from the OSPs to the shore;

Scour protection, as required for foundations and cables; and

Up to two meteorological masts, a number of guard buoys and monitoring equipment.

Two different electrical connection options are proposed; HVAC or HVDC. The decision as to which option would be used for the Project would be agreed following grant of a DCO and would depend on availability, technical considerations and cost.

The onshore project area would be from the point at which the offshore cables come ashore ("the landfall") at Happisburgh South, Norfolk, to the existing Necton 400kV National Grid Substation. The cable corridor length from landfall to the substation is approximately 60 km.

The key onshore components would, amongst other things, comprise the following:

Landfall site to bring ashore the offshore cables and connect to the onshore cables requiring up to six transition pits;

If HVAC - Up to 18 no. onshore underground cables within separate ducts in six separate trenches (i.e. three cables per trench) and up to six fibre optic cables (i.e. 1 per trench);

If HVDC – up to four onshore cables each in separate ducts in two trenches (i.e. two cables per trench) and up to two fibre optic cables (i.e. 1 per trench);

feedback

Onshore cable corridor, within which onshore export cables, including for the Norfolk Boreas Offshore Wind Farm Project, will be laid within cable ducts;

Link boxes and jointing pits at intervals along the cable route;

Trenchless crossings (for example horizontal directional drilling, cable bridges or other trenchless methods) at some roads, railways and sensitive habitats;

Up to 12 no. 400kV underground interface cables between the new onshore substation and the existing 400kV National Grid Substation near Necton;

Temporary construction areas and access roads;

Planting to provide screening for permanent infrastructure;

The permanent and/or temporary compulsory acquisition (if required) of land and/or rights for the proposed Project;

Overriding of easements and other rights over or affecting land for the proposed Project;

The application and/or disapplication of legislation relevant to the proposed Project including inter alia legislation relating to compulsory purchase; and

Such ancillary, incidental and consequential provisions, permits or consents as are necessary and/or convenient.

Cable relay station (only required under the HVAC electrical solution);

Onshore project substation in proximity to the grid connection location at the existing Necton 400kV National Grid Substation;

Modification of the existing overhead line network in the vicinity of the Necton 400kV National Grid substation;

Extension to Necton 400kV National Grid Substation;

The Project is an Environmental Impact Assessment (EIA) development. Accordingly, the Applicant will be making a Preliminary Environmental Information Report (PEIR) available during the consultation period.

Electronic copies of the PEIR, which comprises a detailed set of documents, including maps, figures, and photomontages describing the Project, as well as a set of plans showing the overall location of the Project and a much shorter non-technical summary (NTS) and consultation document, may be accessed and are available to view free of charge for inspection from 30th October 2017 to Monday 11th December 2017 at the listed locations (below):

Venue Address	Opening Times
Aylsham Library	Mon and Fri: 9.30am-12.30pm; 1.30-7:00pm Tues and Thurs:
7 Hungate St, Aylsham, Norwich, NR11 6AA	9.30am-12.30pm; 1.30-5:00pm Wed: 1.30-7:00pm Sat: 9.30am-4:00pm Sun: 11:00am-2:00pm

Dereham Library*	Mon, Wed and Thurs: 9.15am-5:00pm Tues and Fri: 9.15am-7:00pm Sat: 9.15am-4:00pm
59 High St, Dereham, NR19 1DZ	
Norwich Millennium Library	Mon-Fri: 10:00am- 7:00pm Sat: 9:00am-5:00pm
The Forum, Millennium Plain, Norwich, NR2 1AW	
North Walsham Library*	Mon and Thurs: 9:30am-7:30pm Tues and Fri: 9:30am-5:00pm Wed and Sat: 9:30am- 1:00pm
New Rd, North Walsham, NR28 9DE	

North Norfolk District Council	Mon, Tues and Thurs: 8:30am- 5:00pm Wed: 10:00am-5:00pm Fri: 8:30am-4:30pm
Council Offices, Holt Road, Cromer, NR27 9EN	
Broadland District Council	Mon-Fri: 8:30am-5:00pm
Thorpe Lodge, 1 Yarmouth Road, Norwich, NR7 0DU	
Breckland District Council	Mon-Fri: 9:00am-5:00pm
Elizabeth House, Walpole Loke, Dereham, NR19 1EE	
Norwich City Council	Mon-Fri: 8:45am-5:00pm
St Peters Street, Norwich, NR2 1NH	
Great Yarmouth Borough Council	Mon-Fri: 9:00am-5:00pm
Town Hall, Hall Plain, Great Yarmouth, NR30 2QF	

*Hard copies of the full PEIR are available to view at Dereham and North Walsham Libraries.

The opening times of these organisations are dependent and are governed by them and may be subject to change.

Consultation packs comprising the NTS and consultation booklet, consultation questionnaires and freepost envelope, will also be available at all information points.

The Applicant will also hold the following public information days, where the documentation described above will be available for inspection:

Location	Address	Date / time
Dereham	Dereham Sixth Form College, Crown Rd, East Dereham NR20 4AG	7th November 1pm to 7pm
Reepham	The Bircham Centre, Market Place, Reepham, NR10 4JJ	8th November 1pm to 7pm
Aylsham	Aylsham Town Hall, Town Hall, Market Place, Aylsham, Norwich NR11 6EL	9th November 1pm to 7pm
Necton	Necton Rural Community Centre, 13 Tun's Road, Necton, Swaffham, PE37 8EH	10th November 1pm to 7pm
Happisburgh	The Wenn Evans Centre, Blacksmiths Ln, Happisburgh, Norwich NR12 0QY	11th November 11am to 5.30pm

Norwich	University Technical College Norfolk, Oldhall Rd, Norwich NR4 6ES	14th November 2pm to 7pm
Great Yarmouth	East Coast College, Gt. Yarmouth Campus, Suffolk Road, Gt. Yarmouth, NR31 0ED	15th November 1pm to 7pm
North Walsham	North Walsham Community Centre, New Road, North Walsham, Norfolk, NR28 9DE	16th November 1pm to 7pm

Electronic copies of the PEIR and NTS can also be viewed or downloaded from the Project website www.vattenfall.co.uk/norfolkvanguard. Where a copy of the documents is requested from the Applicant, this can be provided free of charge on a USB device. The documents can be made available in hard copy format on request at a cost of:

- Non-Technical Summary of Preliminary Environmental Information – £22
- Full Preliminary Environmental Information Report with annexes – £1038
- A set of 18 no. (A4) Indicative Cable Corridor Plans - £15

Any responses to or other representations in respect of the Project can be made in writing:

Addressed to: Norfolk Vanguard, The Union Building, 51-59 Rose Lane, Norwich, NR1 1BY

By email to: info@norfolkvanguard.co.uk

Through completion of a consultation questionnaire available at public events noted above, drop in locations (also noted above), and on the Project website www.vattenfall.co.uk/norfolkvanguard

If you have queries about the consultation process, please call 01603 567995 for clarification.

The Applicant is consulting on the proposed Project. Any response or representation in respect of the proposed DCO MUST (i) be received by the Applicant before 11.59 pm on **11th December 2017**

(ii) state in writing the grounds of the response or representation (iii) indicate who is making the response and representation, and (iv) include an address to which correspondence relating to the response or representations may be sent.

Your comments will be analysed by the Applicant and any appointed agent of the Applicant. Responses may be made public, although personal information will be removed. Personal details will be held securely by the Applicant and any appointed agent of the Applicant in accordance with the Data protection Act 1998 and will be used solely in connection with the consultation process and all applicable and relevant DCO application(s).



About Us
Customer Support
Privacy Policy

Terms and Conditions
Cookie policy

FOLLOW
in t f

© 2018 Informa plc. All Rights Reserved.

MARITIME INTELLIGENCE

Lloyd's List Intelligence
Insurance Day
i-Law
Marketing Services

OTHER SECTORS

Containers
Dry Bulk
Tankers & Gas
Finance
Insurance
Law
Regulation
Shipbuilding
Technology & Innovation
Piracy & Security

Classification
Environment
Casualty
Safety
Sale & Purchase
Ship Operations
Ports & Logistics
Crewing
Brokers
Offshore

Ship Recycling
Ship Repair
Towage & Salvage
Bunkers
People
Arctic Shipping
Passenger
Reefers
Ro ro

MONDAY, OCTOBER 30, 2017 | Eastern Daily News

Photography

PHOTOGRAPH Mounts and Folders, Job Lot, over 2,700 in total. Various sizes, some slip-in style, some cut corner style. All New. £250. Tel: 01493 781094.

POLAROID Colour Pack B, Land Camera. £10. Tel: 01263 862461.

RUSSIAN Amateur Cine Camera. Quartz M. Complete with case and original instruction manual. £55. Tel: 01263 862461.

Sound & Vision

7 Beattles 1 to Elvis Video's. £40. Tel: 01553 671127.

CANON Selphy CP900 Printer. Black. Paper & cartridges. Excess 665. Tel: 01692 500776.

SONY compact Hi-Fi for home/repairs. Amp need attention. £35. Tel: 07768186940.

32" Sony TV. Very Good condition, matching stand. £60. Tel: 01553 842390.

Sport & Fitness

PRO Fitness folding manual treadmill, hardly been used, cost £105 new, selling for £45. Tel: 01508 483626.

SET of size 3 lawn bowls, as new. £40. Tel: 01603 406471.

Toys & Games

DOLLS Pram and Dolls House. Ideal Xmas Pressie. £5. Each. VGC. Tel: 01362 853261.

CHILD'S wooden wheelbarrow. £10. Tel: 01603 408225.

Message

E25 Relaxing Chinese / Ancient pressure massage. Tel: 07776 535973.

Amazing Massage

Kings Lynn

Monday - Sunday

9am - 9pm

Tel: 07551 869518

Moonlight oriental massage

Private and discreet. Brandon centre 10am-10pm. Tel: 07415 572127.

Message

EDUCATED and nice (NR30) info (24/7) 07895662546 bookings: 07927405242

FREE

TEXT MESSAGES from women seeking **DISCREET FUN!** Call 01216 202 458 for full details. Discretion assured! 16.

E25CAREERS Relaxing massage, home, toe. Norwich. 07798 560405 0750095555

11 message. Osborne St. Colchester. Essex CO2 7DP 07849188880

121 BRANDON MASSAGE 07984 470 620.

A professional massage. Thorpe, Norwich. 01603 437990

111 Midlandhall massage 07832005577

111 therapeutic massage by Bev. Tel: 01842 752055

Miko's

Relaxing Massage

NR3 1HU

07733 268 684

Rainbow's

New Chinese Relaxing massage

12 Bishop Bridge Road

NR1 4ET

07722 100 888

CHERIE'S Relaxing Massage, private studio Wym 07518 389570

MALE Massage Therapist ITC. Call Chris on 07355 958471 (Wymondsham)

Oriental Massage

THETFORD AREA

Opening hours 10am-10pm, 7 days a week

Tel: 07417 401085 / 07891 345681

AUTUMNS PAMPERING SERVICE

Party benefits available

Thurston, Telford Road

Open 7 days a week, 10 till late

07738 459894

Withhelds and tests ignored

SanSan's

Chinese Relaxing Massage

New in Norwich

101 Ber Street

01603 666 800

SHANEYS MASSAGE

Monday to Friday 10am till 4pm, Gt Yarmouth 07789 265399 or 07870 580784

motoring

To Advertise

01603 693840

Cars For Sale

A automatic Citroen CX SX auto 5dr hatch, 04, 136cc of main agent serviced all of its life FSH and MoT blue, lady owned only 33k miles £2295 part ex further small accessories available Tel: 0401 060387429 or 07900058245

AUTOMATIC cars always available 01603 871429

Collectors cars

CLASSIC Cars and Motorcycles wanted by collector

Any condition

Pre 1990

Top Prices paid

No obligation

Tel. 01953 788014

06 Audi A3 special edition, 5dr 1.6, 62,338 miles, 5 S Stamps, lovely car. DUE IN

54 Focus 1.6 Estate, 1 owner, 72,996 Miles, 9 S Stamps.

59 Peugeot 207S, 1.4 20,115 Miles, 2 S Stamps.

59 KA Style Plus, 46,933 miles 6 S Stamps. £1990

50 Micra 1140cc, 1 owner, 24,824 miles, 4 S Stamps, Black

57 Fiesta 1.4 SDI, 63,027 miles, 2 S Stamps. £1990

56 Micra 1200cc, 51,331 miles 9 S Stamps

57 Peugeot 207S, 1.4 66, 294 miles, 1 owner, 5 S Stamps

58 Panda 13,622 miles, 1 owner, 5 S Stamps, 1.1 66, 28,721 miles, 8 S Stamps, 1 owner

58 Ford Focus 1400 Classic SE, 1480cc, 56,499 miles 4 S Stamps

59 Peugeot 207, 1.4 S 5dr 53,306 miles, 3 S Stamps

59 Citroen C7, 500, 980cc, 42,531 miles, 3 S Stamps

59 Fiesta Zetec Climate 5 Dr, 1240cc, 40,889 miles, 7 S Stamps

59 Volvo 540 GCD Saloon, 8 S Stamps, 75,150 miles

59 Focus 2000 100 SD, 67,354 miles, 4 S Stamps

59 Skoda Fabia 1.2 1 owner, 81,028 miles, 11 S Stamps

59 Audi A5 SE TD, 5dr, 1960cc, 60,387 miles Black, 8 S Stamps

Other Cars Available

JOHN FAIRCLOTH LTD

Geage Farm, Salhouse Rd, Norwich

www.johnfaircloth.co.uk

01603 720328

eama

EAST ANGLIAN MOTOR AUCTIONS

PLANT & COMMERCIALS

THURS 2ND NOVEMBER

9:30^{AM} START

To include 2012 Renault Master Horse Box

5 Refuse Vehicles including 09 Volvo FM 32 Ton to DAF 7.5 Ton

ENTRIES INVITED

BINKS OF BECCLES

VIEW OVER 60 QUALITY USED CARS

OPEN

Mon-Fri 8.30am-6pm

Sat 9am-5pm

Four Wheel Drive

WANTED

SERIES LANDROVERS

ANY AGE ANY CONDITION

CLASSIC OFFROAD LANDROVER SALES

Tel 07775 203 208

Commercial vehicles

Plus excellent selection of commercials including direct British Gas VW Caddy Vans

Online Catalogue Available

01953 859180

eama-norwich.co.uk

VAUXHALL Combo van for sale. Diesel 2000cc, 55 000 miles. Full MoT, VGC. £2800 07702 277191 Private sale.

Accessories & Spares

CAR Vac almost new with accessories. E10. Tel: 01603 637802

PAIR of Car Ramps, Good condition. £20. Tel: 01603 401306

PAIR of Car Ramps, Good condition. £20. Tel: 01603 401306

FORD CMAX tow bar fits up to 2011. Complete Electric & Tow Ball £95.00 TEL 07816 292 416

Cars Wanted

£85-£5000

MODERN CARS, VANS & CLASSIC CARS WANTED!

Runners or non runners

Any classic car, any condition

MoT or MoT failures

Best price paid

Same day collection

07748 408082

OLD CAR/MOT FAILURES WANTED

Call The Authorized Treatment

We will destroy your vehicle to guaranteed environmental standards.

A fully licensed dealer in South Norfolk, certificates of destruction will be issued.

WAMITAB accreditation.

01508 48212 / 07860 62695

£0-1000

ALL UNWANTED CARS

with or without MoT

07788 106314

Landline evenings only

(01603) 469806 T

£0 - £1000

any vehicle, Full licence.

Oak St Car Spares.

Nch 625033 / 07887 747360

£0-E1000 + All Vehicles WANTED, WE WON'T BE BEATEN ON PRICE. Minimum of £85 Paid. Fully Licensed Company Telephone 01603 722064

£0 - £300

all Failed/Scrap cars, full E.A. licence, Prof/Prompt.

07746 309210 (T)

CARS & VANS

£100 MINIMUM PAID FOR RUNNERS & UP TO £2000.

BOATS AND CARAVANS ALSO BOUGHT.

07803 903209

www.yourcarwanted.co.uk

Trailers & Tow Bars

TRAILERS Large spares department, full repair and servicing facilities. Next used trailers in stock. Mid Norfolk Canopies and Trailers 01362 687297.

business

To Advertise

01603 660101

Business Premises

Exceptional Offer

Furnished/Unfurnished offices with parking located near to city centre.

Rent from £150 pcm inc all costs

Contact

01603 761155

for more information

Financial Services

Section 48 Planning Act 2008

Regulation 4 of the Infrastructure Planning (Applications: Prescribed Forms and Procedure) Regulations 2009 (as amended)

Development Consent Order for Norfolk Vanguard Offshore Wind Farm

Notice Publicising a Proposed Application for a Development Consent Order (DCO)

Notice is hereby given that Norfolk Vanguard Ltd. (the "Applicant") of First Floor, 1 Tudor Street, London, EC4V 0AH proposes to apply to the Secretary of State under section 37 of The Planning Act 2008 for the above-mentioned development consent order (the "Application").

The Application relates to the construction and operation of an offshore wind generating station within the East Anglia Zone of the North Sea (the "Project"), which is 47km from the coast of Norfolk at its closest point to land and would cover a total area of up to 592km².

The proposed DCO would, amongst other things, authorise offshore components including:

- Between 90-257 wind turbine generators ("WTGs"), each with a capacity of between 7-20MW, a maximum turbine hub height of 198.5m, a maximum rotor diameter of 303m and a maximum tip height of 350;
- Offshore Substation Platforms ("OSPs") – up to three OSPs, which may employ either high voltage alternating current ("HVAC") or high voltage direct current ("HVDC") technology (see below);
- Offshore Accommodation Platforms ("OAPs") or Offshore Accommodation Vessels ("OAV");
- Foundations for the WTGs and OSPs – either, or a combination of, monopile, jackets on pin piles, jackets on suction caissons, gravity base structure or floating foundations;
- Up to 514km array 66kV cables;
- Up to 640 km offshore export cables from the OSPs to the shore;
- Scour protection, as required for foundations and cables; and
- Up to two meteorological masts, a number of guard buoys and monitoring equipment.

Two different electrical connection options are proposed; HVAC or HVDC. The decision as to which option would be used for the Project would be agreed following grant of a DCO and would depend on availability, technical considerations and cost.

The onshore project area would be from the point at which the offshore cables come ashore (the "landfall") at Happisburgh South, Norfolk, to the existing Necton 400kV National Grid Substation. The cable corridor length from landfall to the substation is approximately 60km.

The key onshore components would, amongst other things, comprise the following:

- Landfall site to bring ashore the offshore cables and connect to the onshore cables requiring up to six transition pits;
- If HVAC – Up to 18 no. onshore underground cables within separate ducts in six separate trenches (i.e. three cables per trench) and up to six fibre optic cables (i.e. 1 per trench);
- If HVDC – up to four onshore cables each in separate ducts in two trenches (i.e. two cables per trench) and up to two fibre optic cables (i.e. 1 per trench);
- Onshore cable corridor, within which onshore export cables, including for the Norfolk Boreas Offshore Wind Farm Project, will be laid within cable ducts;
- Link boxes and jointing pits at intervals along the cable route;
- Trenchless crossings (for example horizontal directional drilling, cable bridges or other trenchless methods) at some roads, railways and sensitive habitats;
- Cable relay station (only required under the HVAC electrical solution);
- Onshore project substation in proximity to the cable connection location at the existing Necton 400kV National Grid Substation;
- Modification of the existing overhead line network in the vicinity of the Necton 400kV National Grid substation;
- Extension to Necton 400kV National Grid Substation;
- Up to 12 no. 400kV underground interface cables between the new onshore substation and the existing 400kV National Grid Substation near Necton;
- Temporary construction areas and access roads;
- Planting to provide screening for permanent infrastructure.
- The permanent and/or temporary compulsory acquisition (if required) of land and/or rights for the proposed Project;
- Overriding of easements and other rights over or affecting land for the proposed Project;
- The application and/or discontinuation of legislation relevant to the proposed Project including inter alia legislation relating to compulsory purchase; and
- Such ancillary, incidental and consequential provisions, permits or consents as are necessary and/or convenient.

The Project is an Environmental Impact Assessment (EIA) development. Accordingly, the Applicant will be making a Preliminary Environmental Information Report (PEIR) available during the consultation period.

Electronic copies of the PEIR, which comprises a detailed set of documents, including maps, figures, and photomontages describing the Project, as well as a set of plans showing the overall location of the Project and a much shorter non-technical summary (NTS) and consultation document, may be accessed and are available to view free of charge for inspection from 30th October 2017 to Monday 11th December 2017 at the listed locations (below):

Venue Address	Opening Times
Aylsham Library 7 Hungate St, Aylsham, Norwich, NR11 6AA	Mon and Fri: 9:30am-12:30pm; 1:30-7:00pm Tues and Thurs: 9:30am-12:30pm; 1:30-5:00pm Wed: 1:30-7:00pm Sat: 9:30am-4:00pm Sun: 11:00am-2:00pm
Dereham Library* 59 High St, Dereham, NR19 1DZ	Mon, Wed and Thurs: 9:15am-5:00pm Tues and Fri: 9:15am-7:00pm Sat: 9:15am-4:00pm
Norwich Millennium Library The Forum, Millennium Plain, Norwich, NR2 1AW	Mon-Fri: 10:00am-7:00pm Sat: 9:00am-5:00pm
North Walsham Library* New Rd, North Walsham, NR28 9DE	Mon and Thurs: 9:30am-7:30pm Tues and Fri: 9:30am-5:00pm Wed and Sat: 9:30am-1:00pm
North Norfolk District Council Council Offices, Holt Road, Cromer, NR27 9EN	Mon, Tues and Thurs: 8:30am-5:00pm Wed: 10:00am-5:00pm Fri: 8:30am-4:30pm
Broadland District Council Thorpe Lodge, 1 Yarmouth Road, Norwich, NR7 0DU	Mon-Fri: 8:30am-5:00pm
Breckland District Council Elizabeth House, Walpole Loke, Dereham, NR19 1EE	Mon-Fri: 9:00am-5:00pm
Norwich City Council St Peters Street, Norwich, NR2 1NH	Mon-Fri: 8:45am-5:00pm
Great Yarmouth Borough Council Town Hall, Hall Plain, Great Yarmouth, NR30 2QF	Mon-Fri: 9:00am-5:00pm

*Hard copies of the full PEIR are available to view at Dereham and North Walsham Libraries.

The opening times of these organisations are dependent and are governed by them and may be subject to change.

Consultation packs comprising the NTS and consultation booklet, consultation questionnaires and freepost envelope, will also be available at all information points.

The Applicant will also hold the following public information days, where the documentation described above will be available for inspection:

Location	Address	Date / time
Dereham	Dereham Sixth Form College, Crown Rd, East Dereham NR20 4AG	7th November 1pm to 7pm
Reepham	The Bircham Centre, Market Place, Reepham, NR10 4JJ	8th November 1pm to 7pm
Aylsham	Aylsham Town Hall, Town Hall, Market Place, Aylsham, Norwich NR11 6EL	9th November 1pm to 7pm
Necton	Necton Rural Community Centre, 13 Tun's Road, Necton, Swaffham, PE37 8EH	10th November 1pm to 7pm
Happisburgh	The Wenn Evans Centre, Blacksmiths Ln, Happisburgh, Norwich NR12 0QY	11th November 11am to 5.30pm
Norwich	University Technical College Norfolk, Oldhall Rd, Norwich NR4 6ES	14th November 2pm to 7pm
Great Yarmouth	East Coast College, Gt. Yarmouth Campus, Suffolk Road, Gt. Yarmouth, NR31 0ED	15th November 1pm to 7pm
North Walsham	North Walsham Community Centre, New Road, North Walsham, Norfolk, NR28 9DE	16th November 1pm to 7pm

Electronic copies of the PEIR and NTS can also be viewed or downloaded from the Project website www.vattenfall.co.uk/norfolkvanguard. Where a copy of the documents is requested from the Applicant, this can be provided free of charge on a USB device. The documents can be made available in hard copy format on request at a cost of:

- Non-Technical Summary of Preliminary Environmental Information – £22
- Full Preliminary Environmental Information Report with annexes – £1038
- A set of 18 no. (A4) Indicative Cable Corridor Plans – £15

Any responses to or other representations in respect of the Project can be made in writing:

- Addressed to: Norfolk Vanguard, The Union Building, 51-59 Rose Lane, Norwich, NR1 1BY
- By email to: info@norfolkvanguard.co.uk
- Through completion of a consultation questionnaire available at public events noted above, drop in locations (also noted above), and on the Project website www.vattenfall.co.uk/norfolkvanguard

If you have queries about the consultation process, please call 01603 567995 for clarification.

The Applicant is consulting on the proposed Project. Any response or representation in respect of the proposed DCO MUST (i) be received by the Applicant before 11.59 pm on 11th December 2017 (ii) state in writing the grounds of the response or representation (iii) indicate who is making the response and representation, and (iv) include an address to which correspondence relating to the response or representations may be sent.

Your comments will be analysed by the Applicant and any appointed agent of the Applicant. Responses may be made public, although personal information will be removed. Personal details will be held securely by the Applicant and any appointed agent of the Applicant in accordance with the Data Protection Act 1998 and will be used solely in connection with the consultation process and all applicable and relevant DCO application(s).

This page is intentionally blank.

ENVIRONMENT & INFRASTRUCTURE

Planning

TOWN PLANNING

DEPARTMENT FOR TRANSPORT TOWN AND COUNTRY PLANNING ACT 1990

The Secretary of State gives notice of the proposal to make an Order under section 247 of the above Act to authorise the stopping up of two part-widths of Belle Vue Road, part of a current turning area, at Scholes in the City of Leeds.

If made, the Order would authorise the stopping up only to enable development as permitted by Leeds City Council under reference 16/04310/FU.

Copies of the draft Order and relevant plan will be available for inspection during normal opening hours at Scholes Public Library, 3 Station Road, Scholes, Leeds LS15 4BJ in the 28 days commencing on 30 October 2017, and may be obtained, free of charge, from the address stated below quoting NATTRAN/Y&H/S247/3049.

Any person may object to the making of the proposed order by stating their reasons in writing to the Secretary of State at nationalcasework@dft.gsi.gov.uk or National Transport Casework Team, Tyneside House, Skinnerburn Road, Newcastle upon Tyne NE4 7AR, quoting the above reference. Objections should be received by midnight on **27 November 2017**. Any person submitting any correspondence is advised that your personal data and correspondence will be passed to the applicant/agent to be considered. If you do not wish your personal data to be forwarded, please state your reasons when submitting your correspondence.

S Zamenzadeh, Casework Manager (2895707)

DEPARTMENT FOR TRANSPORT TOWN AND COUNTRY PLANNING ACT 1990

The Secretary of State gives notice of the proposal to make an Order under section 247 of the above Act, to authorise the stopping up of a part-width of East Lancashire Road (A580), comprising verge, at the site of Knowsley Industrial Park in the Metropolitan Borough of Knowsley.

If made, the Order would authorise the stopping up only to enable development to be carried out should planning permission be granted by Knowsley Metropolitan Borough Council. The Secretary of State gives notice of the draft Order under Section 253 (1) of the 1990 Act.

Copies of the draft Order and relevant plan will be available for inspection during normal opening hours at Broad Lane Post Office, 84 - 86 Bewley Drive, Kirkby, Liverpool L32 6QJ in the 28 days commencing on 30 October 2017, and may be obtained, free of charge, from the address stated below quoting NATTRAN/NW/S247/3035.

Any person may object to the making of the proposed order by stating their reasons in writing to the Secretary of State at nationalcasework@dft.gsi.gov.uk or National Transport Casework Team, Tyneside House, Skinnerburn Road, Newcastle upon Tyne NE4 7AR, quoting the above reference. Objections should be received by midnight on **27 November 2017**. You are advised that your personal data and correspondence will be passed to the applicant/agent to enable your objection to be considered. If you do not wish your personal data to be forwarded, please state your reasons when submitting your objection.

D Hoggins, Casework Manager (2895708)

NORFOLK VANGUARD LTD SECTION 48 PLANNING ACT 2008 REGULATION 4 OF THE INFRASTRUCTURE PLANNING (APPLICATIONS: PRESCRIBED FORMS AND PROCEDURE) REGULATIONS 2009 (AS AMENDED) DEVELOPMENT CONSENT ORDER FOR NORFOLK VANGUARD OFFSHORE WIND FARM NOTICE PUBLICISING A PROPOSED APPLICATION FOR A DEVELOPMENT CONSENT ORDER (DCO)

Notice is hereby given that Norfolk Vanguard Ltd. (the "Applicant") of First Floor, 1 Tudor Street, London, EC4Y 0AH proposes to apply to the Secretary of State under section 37 of The Planning Act 2008 for the above-mentioned development consent order (the "Application").

The Application relates to the construction and operation of an offshore wind generating station within the East Anglia Zone of the North Sea (the "Project"), which is 47km from the coast of Norfolk at its closest point to land and would cover a total area of up to 592km². The proposed DCO would, amongst other things, authorise offshore components including:

1. Between 90-257 wind turbine generators ("WTGs"), each with a capacity of between 7-20MW, a maximum turbine hub height of 198.5m, a maximum rotor diameter of 303m and a maximum tip height of 350;
2. Offshore Substation Platforms ("OSPs") – up to three OSPs, which may employ either high voltage alternating current ("HVAC") or high voltage direct current ("HVDC") technology (see below);
3. Offshore Accommodation Platforms ("OAPs") or Offshore Accommodation Vessels ("OAVs");
4. Foundations for the WTGs and OSPs – either, or a combination of, monopile, jackets on pin piles, jackets on suction caissons, gravity base structure or floating foundations;
5. Up to 514km array 66kV cables;
6. Up to 640 km offshore export cables from the OSPs to the shore;
7. Scour protection, as required for foundations and cables; and
8. Up to two meteorological masts, a number of guard buoys and monitoring equipment.

Two different electrical connection options are proposed; HVAC or HVDC. The decision as to which option would be used for the Project would be agreed following grant of a DCO and would depend on availability, technical considerations and cost.

The onshore project area would be from the point at which the offshore cables come ashore ("the landfall") at Happisburgh South, Norfolk, to the existing Necton 400kV National Grid Substation. The cable corridor length from landfall to the substation is approximately 60 km.

The key onshore components would, amongst other things, comprise the following:

1. Landfall site to bring ashore the offshore cables and connect to the onshore cables requiring up to six transition pits;
2. If HVAC - Up to 18 no. onshore underground cables within separate ducts in six separate trenches (i.e. three cables per trench) and up to six fibre optic cables (i.e. 1 per trench);
3. If HVDC – up to four onshore cables each in separate ducts in two trenches (i.e. two cables per trench) and up to two fibre optic cables (i.e. 1 per trench);
4. Onshore cable corridor, within which onshore export cables, including for the Norfolk Boreas Offshore Wind Farm Project, will be laid within cable ducts;
5. Link boxes and jointing pits at intervals along the cable route;
6. Trenchless crossings (for example horizontal directional drilling, cable bridges or other trenchless methods) at some roads, railways and sensitive habitats;
7. Cable relay station (only required under the HVAC electrical solution);
8. Onshore project substation in proximity to the grid connection location at the existing Necton 400kV National Grid Substation;
9. Modification of the existing overhead line network in the vicinity of the Necton 400kV National Grid substation;
10. Extension to Necton 400kV National Grid Substation;
11. Up to 12 no. 400kV underground interface cables between the new onshore substation and the existing 400kV National Grid Substation near Necton;
12. Temporary construction areas and access roads;
13. Planting to provide screening for permanent infrastructure;
14. The permanent and/or temporary compulsory acquisition (if required) of land and/or rights for the proposed Project;

Part 2 of 2

ENVIRONMENT & INFRASTRUCTURE

15. Overriding of easements and other rights over or affecting land for the proposed Project;
16. The application and/or disapplication of legislation relevant to the proposed Project including inter alia legislation relating to compulsory purchase; and
17. Such ancillary, incidental and consequential provisions, permits or consents as are necessary and/or convenient.

The Project is an Environmental Impact Assessment (EIA) development. Accordingly, the Applicant will be making a Preliminary Environmental Information Report (PEIR) available during the consultation period.

Electronic copies of the PEIR, which comprises a detailed set of documents, including maps, figures, and photomontages describing the Project, as well as a set of plans showing the overall location of the Project and a much shorter non-technical summary (NTS) and consultation document, may be accessed and are available to view free of charge for inspection from 30th October 2017 to Monday 11th December 2017 at the listed locations (below):

Venue Address	Opening Times
Aylsham Library 7 Hungate St, Aylsham, Norwich, NR11 6AA	Mon and Fri: 9.30am-12.30pm; 1.30-7:00pm Tues and Thurs: 9.30am-12.30pm; 1.30-5:00pm Wed: 1.30-7:00pm Sat: 9.30am-4:00pm Sun: 11:00am-2:00pm
Dereham Library* 59 High St, Dereham, NR19 1DZ	Mon, Wed and Thurs: 9.15am-5:00pm Tues and Fri: 9.15am-7:00pm Sat: 9.15am-4:00pm Mon-Fri: 10:00am-7:00pm Sat: 9:00am-5:00pm
Norwich Millennium Library The Forum, Millennium Plain, Norwich, NR2 1AW North Walsham Library* New Rd, North Walsham, NR28 9DE North Norfolk District Council	Mon and Thurs: 9:30am-7:30pm Tues and Fri: 9:30am-5:00pm Wed and Sat: 9:30am-1:00pm Mon, Tues and Thurs: 8:30am-5:00pm Wed: 10:00am-5:00pm Fri: 8:30am-4:30pm Mon-Fri: 8:30am-5:00pm
Council Offices, Holt Road, Cromer, NR27 9EN Broadland District Council Thorpe Lodge, 1 Yarmouth Road, Norwich, NR7 0DU Breckland District Council Elizabeth House, Walpole Loke, Dereham, NR19 1EE Norwich City Council St Peters Street, Norwich, NR2 1NH Great Yarmouth Borough Council Town Hall, Hall Plain, Great Yarmouth, NR30 2QF	Mon-Fri: 9:00am-5:00pm Mon-Fri: 8:45am-5:00pm Mon-Fri: 9:00am-5:00pm

*Hard copies of the full PEIR are available to view at Dereham and North Walsham Libraries.

The opening times of these organisations are dependent and are governed by them and may be subject to change.

Consultation packs comprising the NTS and consultation booklet, consultation questionnaires and freepost envelope, will also be available at all information points.

The Applicant will also hold the following public information days, where the documentation described above will be available for inspection:

Location	Address	Date / time
Dereham	Dereham Sixth Form College, Crown Rd, East Dereham NR20 4AG	7th November 1pm to 7pm
Reepham	The Bircham Centre, Market Place, Reepham, NR10 4JJ	8th November 1pm to 7pm
Aylsham	Aylsham Town Hall, Town Hall, Market Place, Aylsham, Norwich NR11 6EL	9th November 1pm to 7pm

Location	Address	Date / time
Necton	Necton Rural Community Centre, 13 Tun's Road, Necton, Swaffham, PE37 8EH	10th November 1pm to 7pm
Happisburgh	The Wenn Evans Centre, Blacksmiths Ln, Happisburgh, Norwich NR12 0QY	11th November 11am to 5.30pm
Norwich	University Technical College Norfolk, Oldhall Rd, Norwich NR4 6ES	14th November 2pm to 7pm
Great Yarmouth	East Coast College, Gt. Yarmouth Campus, Suffolk Road, Gt. Yarmouth, NR31 0ED	15th November 1pm to 7pm
North Walsham	North Walsham Community Centre, New Road, North Walsham, Norfolk, NR28 9DE	16th November 1pm to 7pm

Electronic copies of the PEIR and NTS can also be viewed or downloaded from the Project website www.vattenfall.co.uk/norfolkvanguard. Where a copy of the documents is requested from the Applicant, this can be provided free of charge on a USB device. The documents can be made available in hard copy format on request at a cost of:

- Non-Technical Summary of Preliminary Environmental Information – £22
- Full Preliminary Environmental Information Report with annexes – £1038
- A set of 18 no. (A4) Indicative Cable Corridor Plans – £15

Any responses to or other representations in respect of the Project can be made in writing:

1. Addressed to: Norfolk Vanguard, The Union Building, 51-59 Rose Lane, Norwich, NR1 1BY
 2. By email to: info@norfolkvanguard.co.uk
 3. Through completion of a consultation questionnaire available at public events noted above, drop in locations (also noted above), and on the Project website www.vattenfall.co.uk/norfolkvanguard
- If you have queries about the consultation process, please call 01603 567995 for clarification.

The Applicant is consulting on the proposed Project. Any response or representation in respect of the proposed DCO MUST (i) be received by the Applicant before 11.59 pm on 11th December 2017 (ii) state in writing the grounds of the response or representation (iii) indicate who is making the response and representation, and (iv) include an address to which correspondence relating to the response or representations may be sent.

Your comments will be analysed by the Applicant and any appointed agent of the Applicant. Responses may be made public, although personal information will be removed. Personal details will be held securely by the Applicant and any appointed agent of the Applicant in accordance with the Data protection Act 1998 and will be used solely in connection with the consultation process and all applicable and relevant DCO application(s).

(2887921)

Property & land

PROPERTY DISCLAIMERS

NOTICE OF DISCLAIMER UNDER SECTION 1013 OF THE COMPANIES ACT 2006

DISCLAIMER OF WHOLE OF THE PROPERTY

T S ref: BV21717753/1/MO

1 In this notice the following shall apply:

Company Name: **BAGUETTE EXPRESS NORTH WEST LIMITED**

Company Number: SC434750

Interest: leasehold

Title number: MAN163905

Property: The Property situated at 7 St Johns Gardens, Bury BL9 0NN being the land comprised in the above mentioned title

Law Report

A prospective inheritance can be a financial resource

Court of Appeal
Published October 30, 2017
Alireza v Radwan and Others
Before Lady Justice Gloster, Lord Justice Lewison and Lady Justice King
(2017) EWCA Civ 1545
Judgment October 12, 2017

A prospective inheritance which had the certainty brought to it by the laws of forced heirship was capable of being a financial resource which could be taken into account in an application for financial relief in divorce proceedings.

The Court of Appeal so stated, *inter alia*, when allowing the appeal of the wife, Hayat Youssef Alireza, against a decision of Mrs Justice Roberts in the Family Division in divorce proceedings issued against the husband Hosam Youssef Ibrahim Radwan. Hosamco Ltd, the company which owned the leasehold of the former matrimonial home and Faizah Al-Sultan and Rana Radwan, members of the husband's family, were joined as parties but took no part in the appeal.

Mr Robert Peel, QC, and Ms Amber Sheridan for the wife; **Mr Richard Todd, QC, and Mr Max Lewis** for the husband.

Lady Justice King said that the parties were both dual nationals of the United Kingdom and the Kingdom of Saudi Arabia. Both families were, by any ordinary standards, extremely wealthy.

The wife appealed on the ground, *inter alia*, that the judge had been wrong to take account of the wealth of the wife's father and her potential future inheritance from him.

The husband's case was that that the wife's father was a man of extraordinary wealth and

that under Saudi Arabian "forced heirship" laws, his daughter would undoubtedly receive a very substantial sum (measured in tens of millions of pounds) upon his death. That, he said, was a resource under section 25(2)(a) of the Matrimonial Causes Act 1973.

In the ordinary course of events uncertainties both as to the fact of inheritance and as to the times at which it would occur, would make it impossible to hold that an inheritance prospect was property which was "likely to be had in the foreseeable future" within section 25(2)(a) of the 1973 Act.

The present case was different. The wife's inheritance prospects did not have the inherent uncertainty found where a will was made in a country such as England where there was no concept of forced heirship.

A prospective inheritance which had the certainty brought to it by the laws of forced heirship, was capable of being a "financial resource" which the wife "has or is likely to have in the foreseeable future".

However, all that such a finding did was to conclude that the prospective inheritance was a section 25(2)(a) resource; it did not mean that it was inevitably appropriate for the court to make an order whereby the meeting of the needs of the wife in any way depended on the prospective inheritance. Prior to making any order the judge had to consider all the section 25 factors.

Lady Justice Gloster and Lord Justice Lewison agreed. Solicitors: **Payne Hicks Beach; Grosvenor Law.**

Court Circular



Clarence House
29th October, 2017

The Prince of Wales this evening departed from Royal Air Force Brize Norton for Singapore.

Mr Clive Alderton, Mr Scott Pursewood-Wood, Mr Julian Payne, Professor Charles Deakin and Major Harry Pilcher are in attendance.

Buckingham Palace
29th October, 2017

The Earl of Wessex this

morning departed from Heathrow Airport, London, for the Czech Republic and was received upon arrival this afternoon at Václav Havel Airport, Prague, by Her Majesty's Ambassador to the Czech Republic (Her Excellency Ms Jan Thompson).

His Royal Highness, Chairman of the Board of Trustees, The Duke of Edinburgh's International Award Foundation, this afternoon attended a Trustees' Meeting at Hotel International Prague, Koutova 15, Prague.

The Earl of Wessex, Chairman of the Board of Trustees, The Duke of Edinburgh's International Award Foundation, this evening attended a Reception and Dinner at Hotel International Prague.

Births, Marriages and Deaths

www.newsukadvertising.co.uk Technical support: 020 7680 6833

THE fear of the LORD is the beginning of knowledge; but fools despise wisdom and instruction. Proverbs 1.7 (AV)

Births

STEEDS On 15th October 2017 to Jenna (née Lucas) and Daniel, a daughter, Imogen Hale Iorwen. Sister to Sebastian.

Forthcoming Marriages

MR F.C.M. MILLER AND MISS A.J.B. FINDLAY The engagement is announced between Frederick, son of Mr Don Miller and Mrs Gill MacCabe, both of Jersey, Channel Islands, and Alexandra, elder daughter of Mr and Mrs Jeremy Findlay, of Gullane, East Lothian.

MR D.F. ROZMAN AND MISS E.T. GOUDE

The engagement is announced between Daniel, son of the late Frank Rozman and Tatjana Rozman of Bedfordshire, and Elizabeth, daughter of Ross and Linda Goudé of Wiltshire.

Deaths

BROAD Cynthia Royle (née Crowther) died peacefully on 24th October 2017, aged 87. Funeral at St Mary's, Yale, at 12.30pm on 9th November. No flowers please, any donations to be split between St Mary's and Dementia UK.

DAY Bryan Philip died peacefully on 20th October 2017, aged 79, much-loved husband to Rosalind. Devoted father and grandfather. Principal Scientific Officer, Space Department, MOD. Funeral on 2nd November, (updated from 27th October 2017), at 11am. No flowers but, if desired, donations to Crandall and Ewshott PCC.

HONEYWOOD Keith died peacefully on 17th October 2017, aged 64, retired Company Director. Dearly loved husband of Lu (Linda) and devoted father to Emma and Thomas. Keith himself requested there be no funeral service. Donations in Keith's memory may be made to your favourite charity.

LANGLOIS Sylvia Daphne SRM, SCM, QN, passed away peacefully on 14th October 2017, following a lengthy illness. She will be remembered as a dedicated nurse and midwife having worked for a number of years as the district midwife in Botsley, Senior Sister on the Neonatal Unit in Southampton and the Manager of the Labour Ward and Neonatal Unit in Bradford. Sylvia began her nursing career as a probationer in 1951 and commenced nurse training in 1953, at The Royal London Hospital. She went on to undertake her midwifery training at Queen Charlotte's Hospital, in London. In 1959 Sylvia joined the navy as a Queen Alexandra Royal Naval Nurse where she spent four happy years. Sylvia was a woman of deep faith who lived a full and happy life. She had many friends and acquaintances. Her generosity, inspiration to work hard, to travel and to be a friend when it really matters, will live on in the hearts of many. Sylvia will be sadly missed by her nephew Neil and his wife Emma in Adelaide, Australia, and by many friends. Sylvia's funeral will take place on Monday 6th November, at 1.30pm, at the Catholic Church of Our Lady of The Assumption, 1 Freergrounds Road, Hedge End. Cremation will follow at the Wessex Vale Crematorium, Bubb Lane, West End. Sylvia was a founder member of the Neonatal Unit Charity Fund in The Princess Anne Hospital in Southampton, and it would therefore be appropriate for any donations, in Sylvia's memory, to be given to this worthy cause, c/o FC Hughes Funeral Directors, 46 St Johns Road, Hedge End, SO30 4AG. Tel: 01489 762404.

MEEHAN Patricia (Paty) died aged 96, after a short illness on 13th October 2017. Beloved sister of Brian, sister-in-law of Gabriel, aunt to Monica, Charles, David, Jane, Louisa and Patricia and great-aunt to ten great nieces and nephews. Funeral 2nd November, Sacred Heart Church, Wimbledon, FW Paine Funeral Directors, Tel: 020 8946 1974.

WHITAKER Andrew James Walsham died peacefully on 23rd October 2017, aged 83. Contact 07946 339038 for funeral arrangements.

Thanksgiving Services

SWINBURN Sir Richard Swinburn KCB. The Service of Thanksgiving will be held at The Royal Garrison Church of All Saints, Aldershot, at 11am on Friday 26th January 2018.

Public Notices

NOTICE OF MEETING The Annual General Meeting of Members of The Cremation Society of Great Britain will be held at the Hilton Maidstone Hotel, Bearsted Road, Weaving, Maidstone, Kent ME14 5AA, on Tuesday 21st November at 14.00 hrs. Members proposing to attend should notify the Secretary.

M. I. Deacon
Secretary

Legal Notices

Section 48 Planning Act 2008

Regulation 4 of the Infrastructure Planning (Applications: Prescribed Forms and Procedure) Regulations 2009 (as amended)

Development Consent Order for Norfolk Vanguard Offshore Wind Farm
Notice Publicising a Proposed Application for a Development Consent Order (DCO)

Notice is hereby given that Norfolk Vanguard Ltd (the "Applicant") of First Floor, 1 Tudor Street, London, EC4A 0AH, proposes to apply to the Secretary of State under section 37 of The Planning Act 2008 for the above mentioned development consent order (the "Application"). The Application relates to the construction and operation of an offshore wind generating station within the East Anglia Zone of the North Sea (the "Project"), which is 47km from the coast of Norfolk at its closest point to land and would cover a total area of up to 592km².

The proposed DCO would, amongst other things, authorise offshore components including:

1. Between 90-257 wind turbine generators ("WTGs"), each with a capacity of between 7-20MW, a maximum turbine hub height of 198.5m, a maximum rotor diameter of 103m and a maximum tip height of 350;
2. Offshore Substation Platforms ("OSPs") – up to three OSPs, which may employ either high voltage alternating current ("HVAC") or high voltage direct current ("HVDC") technology (see below);
3. Offshore Accommodation Platforms ("OAPs") or Offshore Accommodation Vessels ("OAVs");
4. Foundations for the WTGs and OSPs – either, or a combination of, monopile, jackets on pin piles, jackets on suction caissons, gravity base structure or floating foundations;
5. Up to 514km array 66kV cables;
6. Up to 640 km offshore export cables from the OSPs to the shore;
7. Scour protection, as required for foundations and cables; and
8. Up to two meteorological masts, a number of guard buoys and monitoring equipment.

Two different electrical connection options are proposed; HVAC or HVDC. The decision as to which option would be used for the Project would be agreed following grant of a DCO and would depend on availability, technical considerations and cost.

The onshore project area would be from the point at which the offshore cables come ashore ("the landfall") at Happisburgh South, Norfolk, to the existing Necton 400kV National Grid Substation. The cable corridor length from landfall to the substation is approximately 60 km.

The key onshore components would, amongst other things, comprise the following:

1. Landfall site to bring ashore the offshore cables and connect to the onshore cables requiring up to six transition pits;
2. If HVAC – Up to 18 no. onshore underground cables within separate ducts in six separate trenches (i.e. three cables per trench) and up to six fibre optic cables (i.e. 1 per trench);
3. If HVDC – up to four onshore cables each in separate ducts in two trenches (i.e. two cables per trench) and up to two fibre optic cables (i.e. 1 per trench);
4. Onshore cable corridor, within which onshore export cables, including for the Norfolk Boreas Offshore Wind Farm Project, will be laid within cable ducts;
5. Link boxes and jointing pits at intervals along the cable route;
6. Trenchless crossings (for example horizontal directional drilling, cable bridges or other trenchless methods) at some roads, railways and sensitive habitats;
7. Cable relay station (only required under the HVAC electrical solution);
8. Onshore project substation in proximity to the grid connection location at the existing Necton 400kV National Grid Substation;
9. Modification of the existing overhead line network in the vicinity of the Necton 400kV National Grid Substation;
10. Extension to Necton 400kV National Grid Substation;
11. Up to 12 no. 400kV underground interface cables between the new onshore substation and the existing 400kV National Grid Substation near Necton;
12. Temporary construction areas and access roads;
13. Planting to provide screening for permanent infrastructure;
14. The permanent and/or temporary compulsory acquisition (if required) of land and/or rights for the proposed Project;
15. Overriding of easements and other rights over or affecting land for the proposed Project;
16. The application and/or discontinuation of legislation relevant to the proposed Project including *inter alia* legislation relating to compulsory purchase; and
17. Such ancillary, incidental and consequential provisions, permits or consents as are necessary and/or convenient.

The Project is an Environmental Impact Assessment (EIA) development. Accordingly, the Applicant will be making a Preliminary Environmental Information Report (PEIR) available during the consultation period.

Electronic copies of the PEIR, which comprises a detailed set of documents, including maps, figures, and photographs describing the Project, as well as a set of plans showing the overall location of the Project, and a much shorter non-technical summary (NTS) and consultation document, may be accessed and are available to view free of charge for inspection from 30th October 2017 to Monday 11th December 2017 at the listed locations (below):

Venue Address	Opening Times
Aylsham Library, 7 Hunsigate St, Aylsham, Norfolk, NR11 6AA	Mon and Fri: 9:30am-12:30pm; 1:30-7:00pm Tues and Thurs: 9:30am-12:30pm; 1:30-5:00pm Wed: 1:30-7:00pm Sat: 9:30am-4:00pm Sun: 11:00am-2:00pm
Dereham Library* 59 High St, Dereham, NR11 9 1DZ	Mon, Wed and Thurs: 9:15am-5:00pm, Tues and Fri: 9:15am-7:00pm Sat: 9:15am-4:00pm
Norwich Millennium Library The Forum, Millennium Plain, Norwich, NR2 1AW	Mon-Fri: 10:00am-7:00pm Sat: 9:00am-5:00pm
North Walsham Library* New Rd, North Walsham, NR28 9DE	Mon and Thurs: 9:30am-7:30pm, Tues and Fri: 9:30am-5:00pm Wed and Sat: 9:30am-1:00pm
Norfolk District Council Council Offices, Hair Road, Cromer, NR27 9EN	Mon, Tues and Thurs: 8:30am-5:00pm, Wed: 10:00am-5:00pm, Fri: 8:30am-4:30pm
Broadland District Council Thorpe Lodge, 1 Yarmouth Road, Norwich, NR7 0DU	Mon-Fri: 8:30am-5:00pm
Breckland District Council Elizabeth House, Walpole Lane, Dereham, NR19 1EE	Mon-Fri: 9:00am-5:00pm
Norwich City Council St Peters Street, Norwich, NR2 1NH	Mon-Fri: 8:45am-5:00pm
Great Yarmouth Borough Council Town Hall, Hall Plain, Great Yarmouth, NR30 2QF	Mon-Fri: 9:00am-5:00pm

*Hard copies of the full PEIR are available to view at Dereham and North Walsham Libraries.

The opening times of these organisations are dependent and are governed by them and may be subject to change. Consultation packs comprising the NTS and consultation booklet, consultation questionnaires and freepost envelope, will also be available at all information points.

The Applicant will also hold the following public information days, where the documentation described above will be available for inspection:

Location	Address	Date / time
Dereham	Dereham Sixth Form College, Crown Rd, East Dereham NR20 4AG	7th November 1pm to 7pm
Reepham	The Bitcham Centre, Market Place, Reepham, NR10 4JJ	8th November 1pm to 7pm
Aylsham	Aylsham Town Hall, Market Place, Aylsham, Norfolk NR11 6EL	9th November 1pm to 7pm
Necton	Necton Rural Community Centre, 13 Tuns Road, Necton, Swaffham, PE37 8TH	10th November 1pm to 7pm
Happisburgh	The Wenn Evans Centre, Blacksmiths Ln, Happisburgh, Norfolk NR12 0OY	11th November 11am to 5:30pm
Norwich	University Technical College Norfolk, Oldhall Rd, Norwich NR4 6ES	14th November 2pm to 7pm
Great Yarmouth	East Coast College, Gt. Yarmouth Campus, Suffolk Road, Gt. Yarmouth, NR31 0ED	15th November 1pm to 7pm
North Walsham	North Walsham Community Centre, New Road, North Walsham, Norfolk, NR28 9DE	16th November 1pm to 7pm

Electronic copies of the PEIR and NTS can also be viewed or downloaded from the Project website www.vattenfall.co.uk/norfolkvanguard. Where a copy of the documents is requested from the Applicant, this can be provided free of charge on a USB device. The documents can be made available in hard copy format on request at a cost of:

- Non-Technical Summary of Preliminary Environmental Information – £22
- Full Preliminary Environmental Information Report with annexes – £1038
- A set of 18 no. (A4) Indicative Cable Corridor Plans – £15

Any responses or other representations in respect of the Project can be made in writing:

1. Addressed to: Norfolk Vanguard, The Union Buildings, 51-59 Rose Lane, Norwich, NR1 18Y
2. By email to: info@norfolkvanguard.co.uk
3. Through completion of a consultation questionnaire available at public events noted above, drop in locations (also noted above), and on the Project website www.vattenfall.co.uk/norfolkvanguard

If you have queries about the consultation process, please call 01603 567995 for clarification.

The Applicant is consulting on the proposed Project. Any response or representation in respect of the proposed DCO MUST (i) be received by the Applicant before 11.59 pm on 11th December 2017 (ii) state in writing the grounds of the response or representation (iii) indicate who is making the response and representation, and (iv) include an address to which correspondence relating to the response or representations may be sent.

Your comments will be analysed by the Applicant and any appointed agent of the Applicant. Responses may be made public, although personal information will be removed. Personal details will be held securely by the Applicant and any appointed agent of the Applicant in accordance with the Data Protection Act 1998 and will be used solely in connection with the consultation process and all applicable and relevant DCO application(s).

Section 48 Planning Act 2008

Regulation 4 of the Infrastructure Planning (Applications: Prescribed Forms and Procedure) Regulations 2009 (as amended) Development Consent Order for Norfolk Vanguard Offshore Wind Farm

Notice Publicising a Proposed Application for a Development Consent Order (DCO)

Notice is hereby given that Norfolk Vanguard Ltd. (the "Applicant") of First Floor, 1 Tudor Street, London, EC4Y 0AH, proposes to apply to the Secretary of State under section 37 of The Planning Act 2008 for the above-mentioned development consent order (the "Application").

The Application relates to the construction and operation of an offshore wind generating station within the East Anglia Zone of the North Sea (the "Project"), which is 47km from the coast of Norfolk at its closest point to land and would cover a total area of up to 592km².

The proposed DCO would, amongst other things, authorise offshore components including:

- Between 90-257 wind turbine generators ("WTGs"), each with a capacity of between 7-20MW, a maximum turbine hub height of 198.5m, a maximum rotor diameter of 303m and a maximum tip height of 350;
- Offshore Substation Platforms ("OSPs") – up to three OSPs, which may employ either high voltage alternating current ("HVAC") or high voltage direct current ("HVDC") technology (see below);
- Offshore Accommodation Platforms ("OAPs") or Offshore Accommodation Vessels ("OAVs");
- Foundations for the WTGs and OSPs – either, or a combination of, monopile, jackets on pin piles, jackets on suction caissons, gravity base structure or floating foundations;
- Up to 514km array 66kV cables;
- Up to 640 km offshore export cables from the OSPs to the shore;
- Scour protection, as required for foundations and cables; and
- Up to two meteorological masts, a number of guard buoys and monitoring equipment.

Two different electrical connection options are proposed; HVAC or HVDC. The decision as to which option would be used for the Project would be agreed following grant of a DCO and would depend on availability, technical considerations and cost.

The onshore project area would be from the point at which the offshore cables come ashore ("the landfall") at Happisburgh South, Norfolk, to the existing Necton 400kV National Grid Substation. The cable corridor length from landfall to the substation is approximately 60 km.

The key onshore components would, amongst other things, comprise the following:

- Landfall site to bring ashore the offshore cables and connect to the onshore cables requiring up to six transition pits;
- If HVAC – Up to 18 no. onshore underground cables within separate ducts in six separate trenches (i.e. three cables per trench) and up to six fibre optic cables (i.e. 1 per trench);
- If HVDC – up to four onshore cables each in separate ducts in two trenches (i.e. two cables per trench) and up to two fibre optic cables (i.e. 1 per trench);
- Onshore cable corridor, within which onshore export cables, including for the Norfolk Boreas Offshore Wind Farm Project, will be laid within cable ducts;
- Link boxes and jointing pits at intervals along the cable route;
- Trenchless crossings (for example horizontal directional drilling, cable bridges or other trenchless methods) at some roads, railways and sensitive habitats;
- Cable relay station (only required under the HVAC electrical solution);
- Onshore project substation in proximity to the grid connection location at the existing Necton 400kV National Grid Substation;
- Modification of the existing overhead line network in the vicinity of the Necton 400kV National Grid substation;
- Extension to Necton 400kV National Grid Substation;
- Up to 12 no. 400kV underground interface cables between the new onshore substation and the existing 400kV National Grid Substation near Necton;
- Temporary construction areas and access roads;

- Planting to provide screening for permanent infrastructure;
 - The permanent and/or temporary compulsory acquisition (if required) of land and/or rights for the proposed Project;
 - Overriding of easements and other rights over or affecting land for the proposed Project;
 - The application and/or disapplication of legislation relevant to the proposed Project including inter alia legislation relating to compulsory purchase; and
 - Such ancillary, incidental and consequential provisions, permits or consents as are necessary and/or convenient.
- The Project is an Environmental Impact Assessment (EIA) development. Accordingly, the Applicant will be making a Preliminary Environmental Information Report (PEIR) available during the consultation period.
- Electronic copies of the PEIR, which comprises a detailed set of documents, including maps, figures, and photomontages describing the Project, as well as a set of plans showing the overall location of the Project and a much shorter non-technical summary (NTS) and consultation document, may be accessed and are available to view free of charge for inspection from 30th October 2017 to Monday 11th December 2017 at the listed locations (below):

Venue Address	Opening Times
Aylsham Library 7 Hungate St, Aylsham, Norwich, NR11 6AA	Mon and Fri: 9:30am-12:30pm; 1:30-7:00pm Tues and Thurs: 9:30am-12:30pm; 1:30-5:00pm Wed: 1:30-7:00pm Sat: 9:30am-4:00pm Sun: 11:00am-2:00pm
Dereham Library* 59 High St, Dereham, NR19 1DZ	Mon, Wed and Thurs: 9:15am- 5:00pm Tues and Fri: 9:15am-7:00pm Sat: 9:15am-4:00pm
Norwich Millennium Library The Forum, Millennium Plain, Norwich, NR2 1AW	Mon-Fri: 10:00am-7:00pm Sat: 9:00am-5:00pm
North Walsham Library* New Rd, North Walsham, NR28 9DE	Mon and Thurs: 9:30am-7:30pm Tues and Fri: 9:30am-5:00pm Wed and Sat: 9:30am-1:00pm
North Norfolk District Council Council Offices, Holt Road, Cromer, NR27 9EN	Mon, Tues and Thurs: 8:30am- 5:00pm Wed: 10:00am-5:00pm Fri: 8:30am-4:30pm
Broadland District Council Thorpe Lodge, 1 Yarmouth Road, Norwich, NR7 0DU	Mon-Fri: 8:30am-5:00pm
Breckland District Council Elizabeth House, Walpole Loke, Dereham, NR19 1EE	Mon-Fri: 9:00am-5:00pm
Norwich City Council St Peters Street, Norwich, NR2 1NH	Mon-Fri: 8:45am-5:00pm
Great Yarmouth Borough Council Town Hall, Hall Plain, Great Yarmouth, NR30 2QF	Mon-Fri: 9:00am-5:00pm

*Hard copies of the full PEIR are available to view at Dereham and North Walsham Libraries.

The opening times of these organisations are dependent and are governed by them and may be subject to change. Consultation packs comprising the NTS and consultation booklet, consultation questionnaires and freepost

envelope, will also be available at all information points. The Applicant will also hold the following public information days, where the documentation described above will be available for inspection:

Location	Address	Date / time
Dereham	Dereham Sixth Form College, Crown Rd, East Dereham NR20 4AG	7 th November 1pm to 7pm
Reepham	The Bircham Centre, Market Place, Reepham, NR10 4JJ	8 th November 1pm to 7pm
Aylsham	Aylsham Town Hall, Town Hall, Market Place, Aylsham, Norwich NR11 6EL	9 th November 1pm to 7pm
Necton	Necton Rural Community Centre, 13 Tun's Road, Necton, Swaffham, PE37 8EH	10 th November 1pm to 7pm
Happisburgh	The Wenn Evans Centre, Blacksmiths Ln, Happisburgh, Norwich NR12 0QY	11 th November 11am to 5.30pm
Norwich	University Technical College Norfolk, Oldhall Rd, Norwich NR4 6ES	14 th November 2pm to 7pm
Great Yarmouth	East Coast College, Gt. Yarmouth Campus, Suffolk Road, Gt. Yarmouth, NR31 0ED	15 th November 1pm to 7pm
North Walsham	North Walsham Community Centre, New Road, North Walsham, Norfolk, NR28 9DE	16 th November 1pm to 7pm

Electronic copies of the PEIR and NTS can also be viewed or downloaded from the Project website www.vattenfall.co.uk/norfolkvanguard. Where a copy of the documents is requested from the Applicant, this can be provided free of charge on a USB device. The documents can be made available in hard copy format on request at a cost of:

- Non-Technical Summary of Preliminary Environmental Information – £22
- Full Preliminary Environmental Information Report with annexes – £1038
- A set of 18 no. (A4) Indicative Cable Corridor Plans – £15

Any responses to or other representations in respect of the Project can be made in writing:

- Addressed to: Norfolk Vanguard, The Union Building, 51-59 Rose Lane, Norwich, NR1 1BY
- By email to: info@norfolkvanguard.co.uk
- Through completion of a consultation questionnaire available at public events noted above, drop in locations (also noted above), and on the Project website www.vattenfall.co.uk/norfolkvanguard

If you have queries about the consultation process, please call 01603 567995 for clarification.

The Applicant is consulting on the proposed Project. Any response or representation in respect of the proposed DCO MUST (i) be received by the Applicant before 11.59 pm on 11th December 2017 (ii) state in writing the grounds of the response or representation (iii) indicate who is making the response or representation, and (iv) include an address to which correspondence relating to the response or representations may be sent.

Your comments will be analysed by the Applicant and any appointed agent of the Applicant. Responses may be made public, although personal information will be removed. Personal details will be held securely by the Applicant and any appointed agent of the Applicant in accordance with the Data protection Act 1998 and will be used solely in connection with the consultation process and all applicable and relevant DCO application(s).

Publication of second Section 48 notice in Eastern Daily Press – 06/11/2017

54

PUBLIC NOTICES & TENDERS

ONDAY, NOVEMBER 6, 2017

Eastern Daily Press

Section 48 Planning Act 2008 Regulation 4 of the Infrastructure Planning (Applications: Prescribed Forms and Procedure) Regulations 2009 (as amended) Development Consent Order for Norfolk Vanguard Offshore Wind Farm Notice Publicising a Proposed Application for a Development Consent Order (DCO)

Notice is hereby given that Norfolk Vanguard Ltd. (the "Applicant") of First Floor, 1 Tudor Street, London, EC4Y 0AH proposes to apply to the Secretary of State under section 37 of The Planning Act 2008 for the above-mentioned development consent order (the "Application").

The Application relates to the construction and operation of an offshore wind generating station within the East Anglia Zone of the North Sea (the "Project"), which is 47km from the coast of Norfolk at its closest point to land and would cover a total area of up to 592km².

The proposed DCO would, amongst other things, authorise offshore components including:

- Between 90-257 wind turbine generators ("WTGs"), each with a capacity of between 7-20MW, a maximum turbine hub height of 198.5m, a maximum rotor diameter of 303m and a maximum tip height of 350;
- Offshore Substation Platforms ("OSPs") – up to three OSPs, which may employ either high voltage alternating current ("HVAC") or high voltage direct current ("HVDC") technology (see below);
- Offshore Accommodation Platforms ("OAPs") or Offshore Accommodation Vessels ("OAVs");
- Foundations for the WTGs and OSPs – either, or a combination of, monopile, jackets on pin piles, jackets on suction caissons, gravity base structure or floating foundations;
- Up to 514km array 66kV cables;
- Up to 640 km offshore export cables from the OSPs to the shore;
- Scour protection, as required for foundations and cables; and
- Up to two meteorological masts, a number of guard buoys and monitoring equipment.

Two different electrical connection options are proposed; HVAC or HVDC. The decision as to which option would be used for the Project would be agreed following grant of a DCO and would depend on availability, technical considerations and cost.

The onshore project area would be from the point at which the offshore cables come ashore ("the landfall") at Happisburgh South, Norfolk, to the existing Necton 400kV National Grid Substation. The cable corridor length from landfall to the substation is approximately 60km.

The key onshore components would, amongst other things, comprise the following:

- Landfall site to bring ashore the offshore cables and connect to the onshore cables requiring up to six transition pits;
- If HVAC – Up to 18 no. onshore underground cables within separate ducts in six separate trenches (i.e. three cables per trench) and up to six fibre optic cables (i.e. 1 per trench);
- If HVDC – up to four onshore cables each in separate ducts in two trenches (i.e. two cables per trench) and up to two fibre optic cables (i.e. 1 per trench);
- Onshore cable corridor, within which onshore export cables, including for the Norfolk Boreas Offshore Wind Farm Project, will be laid within cable ducts;
- Link boxes and jointing pits at intervals along the cable route;
- Trenchless crossings (for example horizontal directional drilling, cable bridges or other trenchless methods) at some roads, railways and sensitive habitats;
- Cable relay station (only required under the HVAC electrical solution);
- Onshore project substation in proximity to the grid connection location at the existing Necton 400kV National Grid Substation;
- Modification of the existing overhead line network in the vicinity of the Necton 400kV National Grid substation;
- Extension to Necton 400kV National Grid Substation
- Up to 12 no. 400kV underground interface cables between the new onshore substation and the existing 400kV National Grid Substation near Necton;
- Temporary construction areas and access roads;
- Planting to provide screening for permanent infrastructure
- The permanent and/or temporary compulsory acquisition (if required) of land and/or rights for the proposed Project;
- Overriding of easements and other rights over or affecting land for the proposed Project;
- The application and/or disapplication of legislation relevant to the proposed Project including inter alia legislation relating to compulsory purchase; and
- Such ancillary, incidental and consequential provisions, permits or consents as are necessary and/or convenient.

The Project is an Environmental Impact Assessment (EIA) development. Accordingly, the Applicant will be making a Preliminary Environmental Information Report (PEIR) available during the consultation period.

Electronic copies of the PEIR, which comprises a detailed set of documents, including maps, figures, and photomontages describing the Project, as well as a set of plans showing the overall location of the Project and a much shorter non-technical summary (NTS) and consultation document, may be accessed and are available to view free of charge for inspection from 30th October 2017 to Monday 11th December 2017 at the listed locations (below):

Venue Address	Opening Times
Aylsham Library 7 Hungate St, Aylsham, Norwich, NR11 6AA	Mon and Fri: 9.30am-12.30pm; 1.30-7.00pm Tues and Thurs: 9.30am-12.30pm; 1.30-5.00pm Wed: 1.30-7.00pm Sat: 9.30am-4.00pm Sun: 11.00am-2.00pm
Dereham Library* 59 High St, Dereham, NR19 1DZ	Mon, Wed and Thurs: 9.15am-5.00pm Tues and Fri: 9.15am-7.00pm Sat: 9.15am-4.00pm
Norwich Millennium Library The Forum, Millennium Plain, Norwich, NR2 1AW	Mon-Fri: 10.00am-7.00pm Sat: 9.00am-5.00pm
North Walsham Library* New Rd, North Walsham, NR28 9DE	Mon and Thurs: 9.30am-7.30pm Tues and Fri: 9.30am-5.00pm Wed and Sat: 9.30am-1.00pm
North Norfolk District Council Council Offices, Holt Road, Cromer, NR27 9EN	Mon, Tues and Thurs: 8.30am-5.00pm Wed: 10.00am-5.00pm Fri: 8.30am-4.30pm
Broadland District Council Thorpe Lodge, 1 Yarmouth Road, Norwich, NR7 0DU	Mon-Fri: 8.30am-5.00pm
Breckland District Council Elizabeth House, Walpole Loke, Dereham, NR19 1EE	Mon-Fri: 9.00am-5.00pm
Norwich City Council St Peters Street, Norwich, NR2 1NH	Mon-Fri: 8.45am-5.00pm
Great Yarmouth Borough Council Town Hall, Hall Plain, Great Yarmouth, NR30 2QF	Mon-Fri: 9.00am-5.00pm

*Hard copies of the full PEIR are available to view at Dereham and North Walsham Libraries.

The opening times of these organisations are dependent and are governed by them and may be subject to change.

Consultation packs comprising the NTS and consultation booklet, consultation questionnaires and freepost envelope, will also be available at all information points.

The Applicant will also hold the following public information days, where the documentation described above will be available for inspection:

Location	Address	Date / time
Dereham	Dereham Sixth Form College, Crown Rd, East Dereham NR20 4AG	7th November 1pm to 7pm
Reepham	The Bircham Centre, Market Place, Reepham, NR10 4JJ	8th November 1pm to 7pm
Aylsham	Aylsham Town Hall, Town Hall, Market Place, Aylsham, Norwich NR11 6EL	9th November 1pm to 7pm
Necton	Necton Rural Community Centre, 13 Tun's Road, Necton, Swaffham, PE37 8EH	10th November 1pm to 7pm
Happisburgh	The Wenn Evans Centre, Blacksmiths Ln, Happisburgh, Norwich NR12 0QY	11th November 11am to 5.30pm
Norwich	University Technical College Norfolk, Oldhall Rd, Norwich NR4 6ES	14th November 2pm to 7pm
Great Yarmouth	East Coast College, Gt. Yarmouth Campus, Suffolk Road, Gt. Yarmouth, NR31 0ED	15th November 1pm to 7pm
North Walsham	North Walsham Community Centre, New Road, North Walsham, Norfolk, NR28 9DE	16th November 1pm to 7pm

Electronic copies of the PEIR and NTS can also be viewed or downloaded from the Project website www.vattenfall.co.uk/norfolkvanguard. Where a copy of the documents is requested from the Applicant, this can be provided free of charge on a USB device. The documents can be made available in hard copy format on request at a cost of:

- Non-Technical Summary of Preliminary Environmental Information – £22
- Full Preliminary Environmental Information Report with annexes – £1038
- A set of 18 no. (A4) Indicative Cable Corridor Plans – £15

Any responses to or other representations in respect of the Project can be made in writing:

- Addressed to: Norfolk Vanguard, The Union Building, 51-59 Rose Lane, Norwich, NR1 1BY
- By email to: info@norfolkvanguard.co.uk
- Through completion of a consultation questionnaire available at public events noted above, drop in locations (also noted above), and on the Project website www.vattenfall.co.uk/norfolkvanguard

If you have queries about the consultation process, please call 01603 567995 for clarification.

The Applicant is consulting on the proposed Project. Any response or representation in respect of the proposed DCO MUST (i) be received by the Applicant before 11.59 pm on 11th December 2017 (ii) state in writing the grounds of the response or representation (iii) indicate who is making the response and representation, and (iv) include an address to which correspondence relating to the response or representations may be sent.

Your comments will be analysed by the Applicant and any appointed agent of the Applicant. Responses may be made public, although personal information will be removed. Personal details will be held securely by the Applicant and any appointed agent of the Applicant in accordance with the Data protection Act 1998 and will be used solely in connection with the consultation process and all applicable and relevant DCO application(s).

3.2 Notice of Deposit for SoCC

Publication of Section 47 notice in Eastern Daily Press (Print) - 16/10/2017

4

Monday, October 16, 2017 | Eastern Daily Press

News

news

Air ambulance

A medical emergency saw the East Anglian Air Ambulance sent to help a patient in Dereham.

The Anglia One aircraft was despatched from Norwich at 12.02pm yesterday and landed in a park close to Shidpham Road, in Toftwood, a short time later.

Eyewitness Todd Clarke, who lives nearby, said: "It landed swiftly in a small area on the park just behind my house. The air ambulance stayed grounded for around 15 minutes before taking off and heading back."

A spokesman for the air ambulance service said no further information was currently available.

But there was an explanation for why the air ambulance was an unfamiliar red colour, rather than the yellow aircraft people are used to seeing in the region's skies.

The spokesman said the helicopter which is normally used is currently being serviced, so there is a replacement vehicle for the next three weeks.

Jeremy Corbyn to visit city as Labour targets Norwich North

Labour leader Jeremy Corbyn will be coming to the city this coming weekend as his party looks to raise funds to unseat Chloe Smith in Norwich North.

MARC BETTS
marcbetts@archant.co.uk

Norwich South MP Clive Lewis is hosting the "in conversation" event with Mr Corbyn on Saturday at The Space in Roundtree Way, in the Norwich North constituency.

Shadow chancellor John McDonnell will also appear. Money raised from the event will go towards Norwich Labour Party campaigning, with a particular focus on Norwich North, where Conservative Ms Smith's majority plunged from 4,463 to 507 in June's snap election.

In a message to members, Mr Lewis said: "I hope that you can join us next Saturday."

"With events like this to mobilise our members and help raise the funds we need to get our message across effectively we can turn Norwich North red and give them the Labour MP they deserve. "For a variety of logistical reasons, this event is required to be for Norwich Labour members only."

"The exception to this is that under 18s attending with their parents are not required to be members."

"Names will be checked against the membership list prior to the day to make sure that this has been upheld."

It will be the Labour leader's first visit to the region since May,



Jeremy Corbyn and Clive Lewis at the Burston School Strike Rally in 2015.

Picture: STUART GOODMAN

when he visited Lowestoft, the James Paget University Hospital in Gorleston and the Bowthorpe Care Village on the edge of Norwich.

Tickets for the event can only be purchased by Labour Party members for £10, the funds going towards the Norwich Labour Party.

But the public will get the chance to hear from the shadow chancellor the previous night.

Mr McDonnell will be one of the speakers at an event focusing on the future of Britain's railways. With recent industrial action

over the future of train guards, campaign group NOR4NOR (Norfolk for Nationalisation of Rail) has organised a public meeting at the Methodist Church in Chapel Field Road at 7pm on Friday.

Along with Mr McDonnell, other speakers include Mick Cash, the general secretary of the RMT, Linda Laurie, from Momentum and Lesley Grahame, Green city councillor.

For more information, call 07946 284089 or email davidwelsh83@btinternet.com

Section 47(6) Planning Act 2008 Notification of Statement of Community Consultation for Norfolk Vanguard Offshore Wind Farm

Notice publicising a Statement of Community Consultation

Norfolk Vanguard Limited (NVL) (the Applicant) has published a Statement of Community Consultation (SoCC) in accordance with Section 47(6) of the Planning Act 2008 (as amended by section 134 of the Localism Act 2011) (the Act).

NVL is seeking a Development Consent Order (DCO) for the development of Norfolk Vanguard Offshore Wind Farm in the Southern North Sea (the Project). A DCO is required due to the Project being a Nationally Significant Infrastructure Project (NSIP).

The DCO would authorise the construction, operation and maintenance of a 1,800MW offshore wind farm along with all associated infrastructure including a grid connection, which would be 47km from the coast of Norfolk at its closest point to land and covering a total area of up to 592km².

The Project is an Environmental Impact Assessment (EIA) development and so NVL will prepare an Environmental Statement to accompany the application to the Planning Inspectorate.

The Applicant has a duty to consult with local communities before the application is submitted to the Planning Inspectorate. The Applicant is also required to produce a Consultation Report detailing how the public's views have been taken into consideration and how the consultation requirements of the Act have been complied with. The SoCC sets out how NVL will consult local communities, residents, businesses and organisations in the vicinity of the Project and all associated infrastructure.

Following the publication of this SoCC, NVL will undertake a statutory period of consultation and invite comments on the Project between the 7th November and 11th December 2017. The SoCC is available for public inspection, free of charge, as follows:

- On the project website:
www.vattenfall.co.uk/norfolkvanguard

- In hard copy format at the following locations:

Aylsham Library
7 Hungate St, Aylsham, Norwich, NR11 6AA
Mon and Fri: 9:30am-12:30pm
and 1:30-7:00pm
Tues and Thurs: 9:30am-12:30pm
and 1:30-5:00pm
Wed: 1:30-7:00pm **Sat:** 9:30am-4:00pm
Sun: 11:00am-2:00pm

Dereham Library
59 High St, Dereham, NR19 1DZ
Mon, Wed and Thurs: 9:15am-5:00pm
Tues and Fri: 9:15am-7:00pm
Sat: 9:15am-4:00pm

Norwich Millennium Library
The Forum, Millennium Plain, Norwich, NR2 1AW
Mon-Fri: 10:00am-7:00pm
Sat: 9:00am-5:00pm

Norwich City Council
St Peters Street, Norwich, NR2 1NH
Mon-Fri: 8:45am-5:00pm

North Walsham Library
New Rd, North Walsham, NR28 9DE
Mon and Thurs: 9:30am-7:30pm
Tues and Fri: 9:30am-5:00pm
Wed and Sat: 9:30am-1:00pm

North Norfolk District Council
Council Offices, Holt Road, Cromer, NR27 9EN
Mon, Tues and Thurs: 8:30am-5:00pm
Wed: 10:00am-5:00pm **Fri:** 8:30am-4:30pm

Broadland District Council
Thorpe Lodge, 1 Yarmouth Road, Norwich, NR7 0DU
Mon-Fri: 8:30am-5:00pm

Breckland District Council
Elizabeth House, Walpole Lodge, Dereham, Norfolk, NR19 1EE
Mon-Fri: 9:00am-5:00pm

Great Yarmouth Borough Council
Town Hall, Hall Plain, Great Yarmouth, NR30 2CF
Mon-Fri: 9:00am-5:00pm

Public Information Days during formal consultation:

We are interested in hearing your views on the Project and will be undertaking formal consultation over the following weeks. We will be holding drop in public information days during the consultation period, where members of the project team will be available to discuss the proposals and answer any questions you may have. Materials including maps, visual aids and digital models will be available for review and comment. Exhibitions will take place at the following dates and locations:

Venue details	Date/time
Dereham Sixth Form College, Crown Rd, East Dereham NR20 4AG	7th Nov 1pm-7pm
The Bircham Centre, Market Place, Reepham, NR10 4U	8th Nov 1pm-7pm
Aylsham Town Hall, Town Hall, Market Place, Aylsham, Norwich NR11 6EL	9th Nov 1pm-7pm
Necton Rural Community Centre, 13 Tun's Road, Necton, Swaffham, PE37 8EH	10th Nov 1pm-7pm
The Wenn Evans Centre, Blacksmiths Ln, Happisburgh, Norwich NR12 0QY	11th Nov 11am-5:30pm
University Technical College Norfolk, Oldhall Rd, Norwich NR4 6ES	14th Nov 2pm-7pm
East Coast College, Great Yarmouth Campus, Suffolk Road, Great Yarmouth, NR31 0ED	15th Nov 11am-4pm
North Walsham Community Centre, New Road, North Walsham, Norfolk, NR28 9DE	16th Nov 1pm-7pm

Pop-up events during formal consultation:

We'd like to ensure that as wide a range of views as possible are considered in the consultation events. Several bespoke events have been organised, and in addition we are going to have a small presence at the following venues to speak to people, discuss the project and encourage participation.

Venue details	Date/time
The Forum, Millennium Plain, Norwich, NR2 1TF	13th Nov 10am-3pm
Market Gates Shopping Centre, Great Yarmouth, NR30 2BG	15th Nov 11am-4pm
Market Place, North Walsham, NR28 9SP	16th Nov 9am-3pm

Have your say

Details about the formal consultation and how to get involved are set out in the SoCC. Whilst your views are welcomed throughout the development of the Project, responses should be received during the period of consultation as set out in the SoCC. All feedback provided during the consultation period will be considered and taken into account.

In response to the formal consultation, you can submit your views in writing in a number of ways. You can use one of the following methods to contact us:

vattenfall.co.uk/norfolkvanguard

info@norfolkvanguard.co.uk

Norfolk Vanguard, The Union Building,
51-59 Rose Lane, Norwich, NR1 1BY

In addition, further information can be found by contacting us via one of the above methods.

The SoCC and subsequent consultation documents are available in large print and Braille upon request. Contact the project team on 01603 557 995 for further information or to request alternative formats.

VATTENFALL

Publication of Section 47 notice in Eastern Daily Press (Online) - 16/10/2017

[Log in](#) | [Register](#)

[jobs24](#) | [localsearch24](#) | [familynotices24](#) | [homes24](#) | [drive24](#) | [useful links](#) ▾

Notification of Statement of Community Consultation for Norfolk Vanguard Offshore Wind Farm. The SoCC is now available for public inspection, free of charge at local community venues. Download a copy and find out more at www.vattenfall.co.uk/norfolkvanguard

VATTENFALL 

Please click here for further information ►



Eastern Daily Press

Search... 


Home | News | Sport | Business | Going Out | Features | Your Town | Opinion | Property | Jobs | Motoring

Crime | Politics | Health ▾ | Education ▾ | Jobs | Environment | Tech | Tourism | Nostalgia | Obituaries | Weather | Videos

HOT TOPICS: [BRITVIC AND UNILEVER](#) | [NORWICH REMEMBERS](#) | [WEIRD NORFOLK](#) | [FOOD REVIEWS](#) | [EAT NORFOLK](#) |

 Get the **LATEST** articles delivered direct to your email inbox! SIGN UP to our **FREE NEWSLETTER** 

Latest Norfolk and Suffolk News



Floral tributes to woman who died on A47 at Longwater

Floral tributes have been placed at the scene where a woman died after falling from a flyover



Protect the home you've worked hard to buy with **5-star mortgage protection.**

This page is intentionally blank.